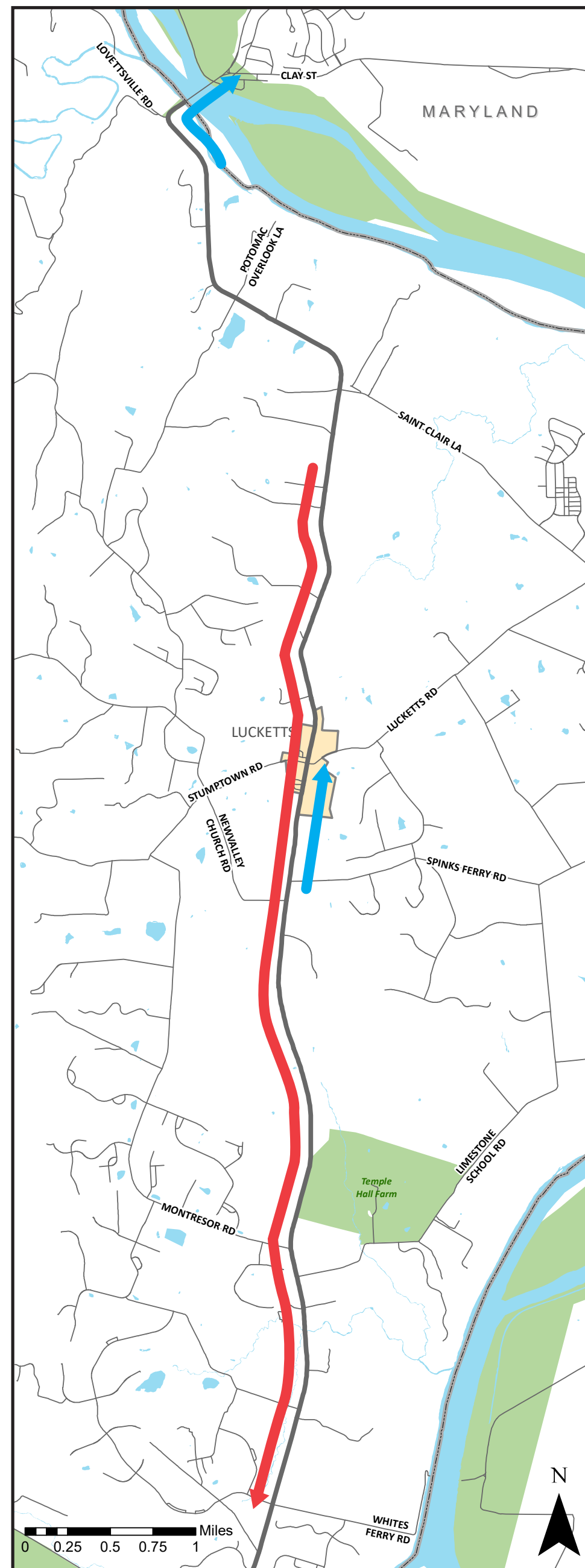


## Existing Conditions (2017 traffic volumes)

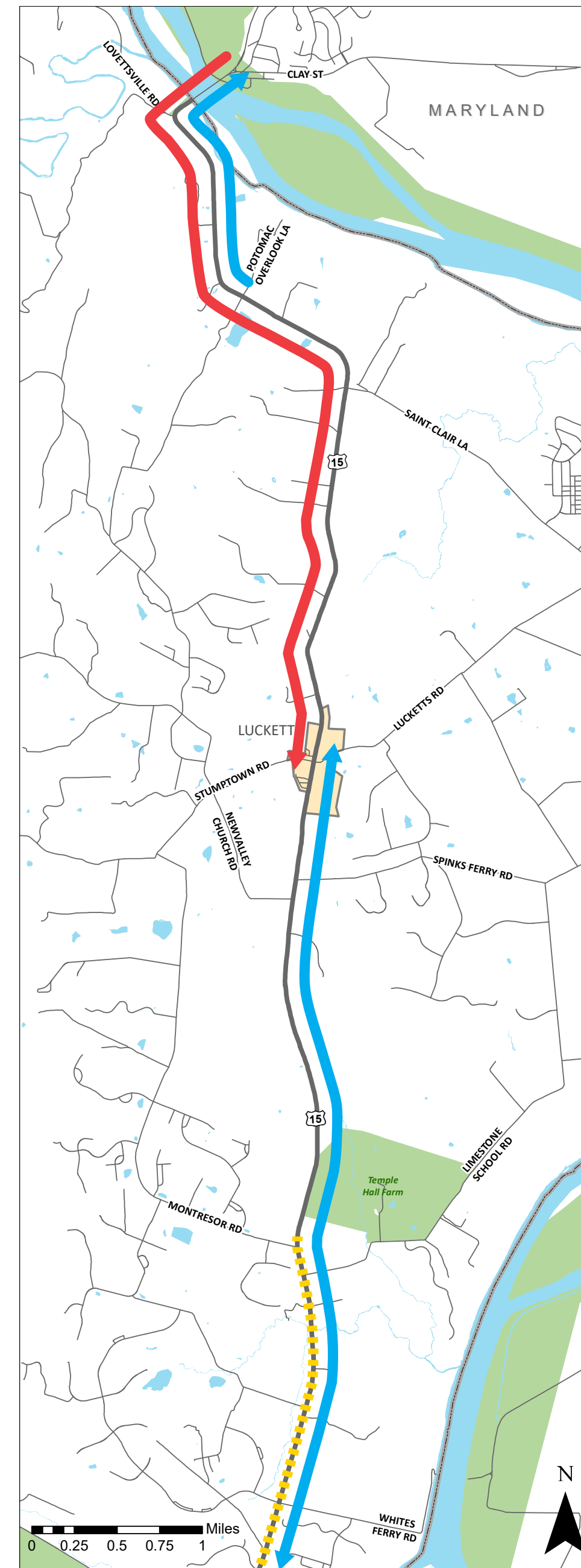


## Capacity Improvements

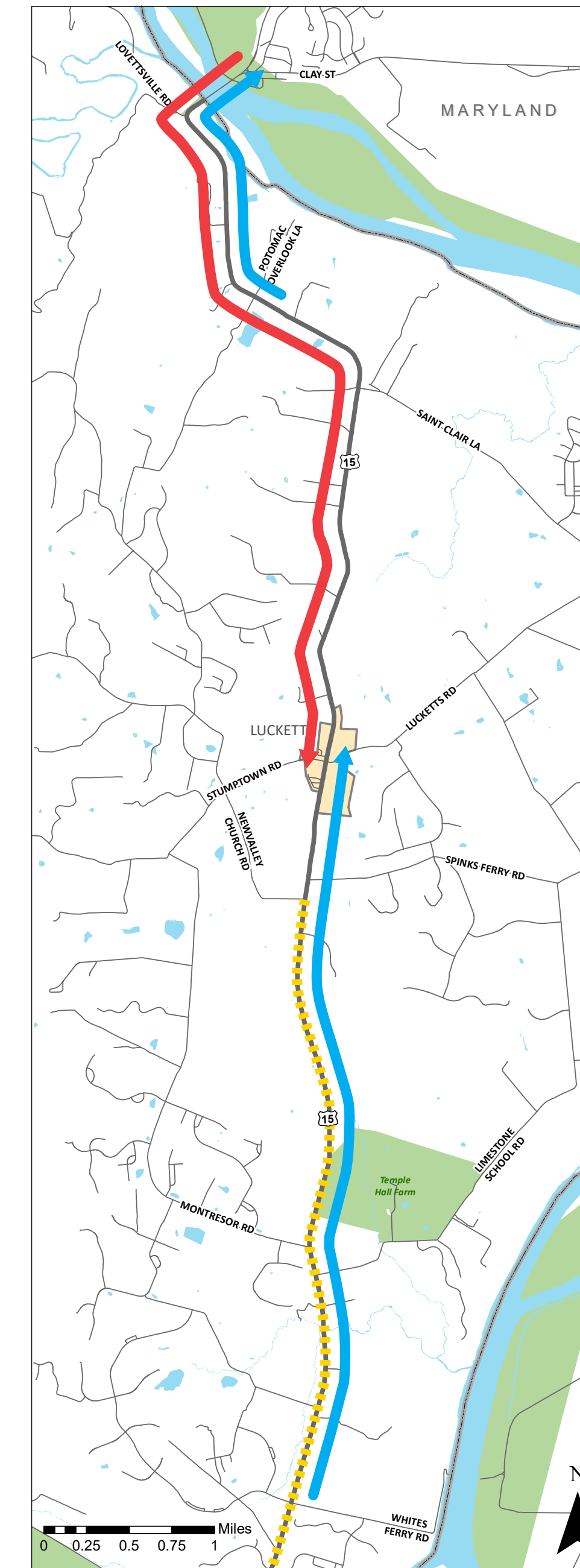
The maps on the right represent three potential capacity improvements under consideration for the northern portion of the Route 15 corridor. Approximate expected peak hour queuing lengths are shown *(based on preliminary analysis, subject to further analysis)*.

- Capacity Improvement
- Estimated AM Queue Length
- Estimated PM Queue Length

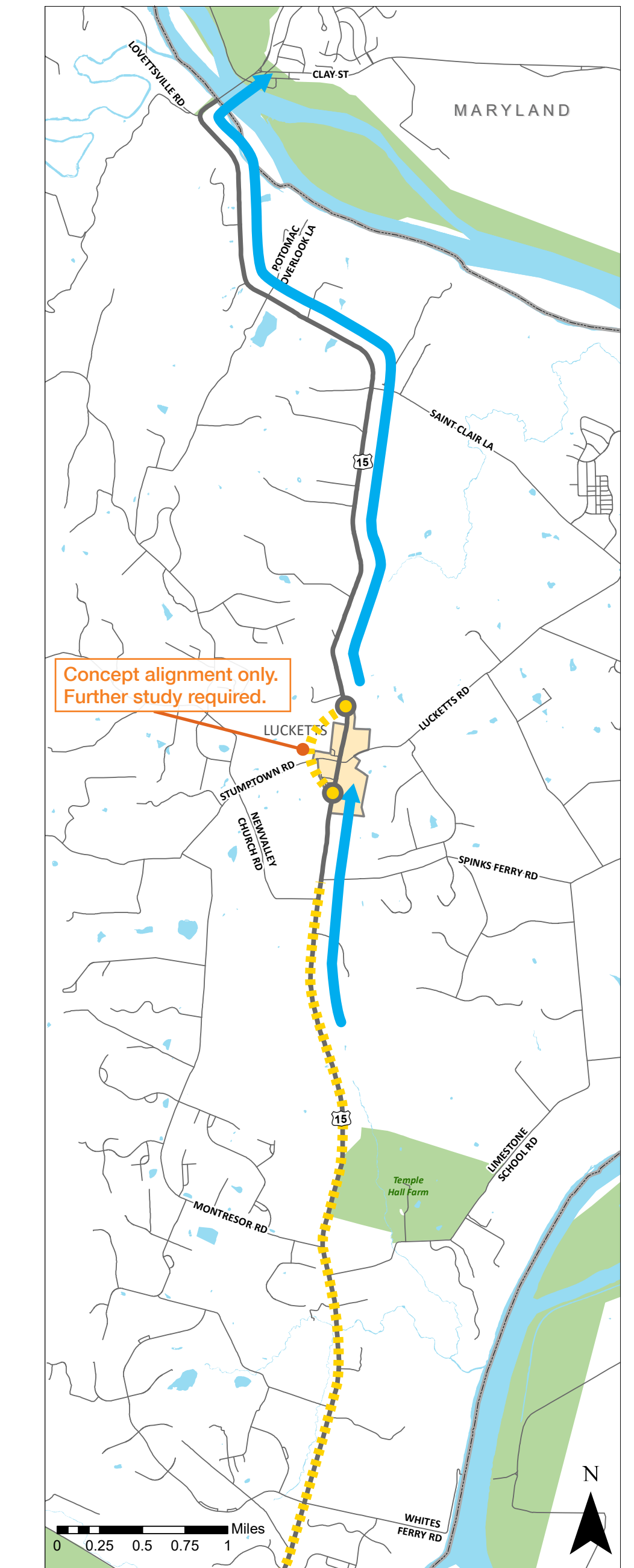
## No widening north of Montresor Road (2040 projected traffic volumes)



## Widening to somewhere south of Lucketts (2040 projected traffic volumes)



## Widening to south of Lucketts with a western bypass (2040 projected traffic volumes)



Preliminary analysis — Subject to change

## Multimodal Travel Choices



### Park and Ride Lots

Free parking for carpooling, vanpooling, or taking the bus



### Commuter Bus Service

Express, limited stop bus service to Northern Virginia during the peak periods



### Carpooling or Vanpooling

Loudoun County staff can assist in the process of finding others with whom to share rides to common destinations