



Route 15 North Widening- Battlefield Parkway and Montresor Road

Virtual Public Information Meeting

October 29, 2020
6 – 7:30 p.m.

The Route 15 North Widening project includes the design, land acquisition and construction to widen Route 15 from two to four lanes between Battlefield Parkway and Montresor Road.




The project scope includes a signalized Continuous Green “T” intersection at North King Street; an updated signalized intersection at Whites Ferry Road; a two-land roundabout at Montresor Road; a realigned section of Limestone School Road to connect with Montresor Road roundabout; and shared use paths from Tuscarora High School to Montresor Road and along the entire length at Whites Ferry Road. This project is locally funded through the Northern Virginia Transportation Authority (NVTA), proffers and local taxes.

How to Participate

- Visit loudoun.gov/route15northwidening
- On the public information meeting web page, you will find meeting materials, speaker sign-up and a comment form.
- Speakers must sign-up no later than October 28, 2020, by 12 p.m.

Contact Us

For more information:

-  loudoun.gov/route15northwidening
-  dtci@loudoun.gov
-  703-737-8624